


## Albir Lighthouse hike, an easy walk with beautiful views in Serra Gelada



At the northern end [of the Serra Gelada Natural Park](#) is the Albir Lighthouse , a sober and charming building that, since the 19th century, has been a faithful reference for sailors in this portion of the Mediterranean. Today's route – which coincides with the official red route of the natural park – leads us to the end of *Punta Bombarda* , the site of an old watchtower from the 16th century, next to whose ruins the lighthouse was built in 1863.





We are going to learn about a very simple and accessible excursion – suitable for pushchairs and wheelchairs – that leads us to the lighthouse on a gentle walk, while we

enjoy magnificent views of the Bay of [Altea](#) , the Serra de Bèrnia and the mountain itself. Serra Gelada. A perfect route to introduce children to hiking and return home with a very good taste in their mouths.



From the information point of l'Albir, we will follow a paved road, practically flat, and without the possibility of getting lost. Along the way we go through a small tunnel, and we find several viewpoints, which can be visited by means of a small path and/or stairs.



The path leads us to the end of *Punta Bombarda* , where the **Faro de l'Albir** (natural park interpretation center) and the ruins of the **Torre Bombarda** , built in the 16th century, are located.

It is a **round trip** of 5 kilometers in total. The approximate time is an hour and a half, depending on the pace. As always, I recommend doing it slowly and enjoying each of the viewpoints. It is a suitable route to do with children; You can even do it **with a baby stroller** .

Vi samlas på parkeringen vid stigens början. Kartkoordinater 38.56803, -0.06293.